









Complete Legend for Physical and Political Maps

Symbols

	Lake
	Salt Lake
	Seasonal Lake
	River
	Waterfall
	Canal
	Mountain Peak
	Highest Mountain Peak


Cities

■ Los Angeles	City over 1,000,000 population
▣ Calgary	City of 250,000 to 1,000,000 population
• Haifa	City under 250,000 population
⊗ Paris	National Capital
★ Vancouver	Secondary Capital (State, Province, or Territory)

Type Styles Used to Name Features

CHINA	Country
O N T A R I O	State, Province, or Territory
PUERTO RICO (U.S.)	Possession
A T L A N T I C O C E A N	Ocean or Sea
<i>A l p s</i>	Physical Feature
<i>Borneo</i>	Island

Boundaries




	International Boundary
	Secondary Boundary

Land Elevation and Water Depths

Land Elevation	
Meters	Feet
3,000 and over	9,840 and over
2,000 - 3,000	6,560 - 9,840
500 - 2,000	1,640 - 6,560
200 - 500	656 - 1,640
0 - 200	0 - 656

Water Depth	
Less than 200	Less than 656
200 - 2,000	656 - 6,560
Over 2,000	Over 6,560



La Tène	European Iron Age Sites
Judeidah	Early Agricultural Communities
Le Moustier	Palaeolithic Sites
	Civilized areas in Third Millennium B.C.
	Civilized areas in Second Millennium B.C.
	Civilization 1000 B.C. - 200 A.D.

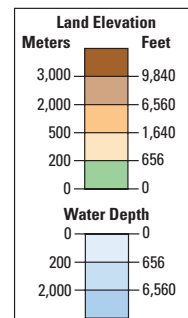






- ★ National Capital
- Major Cities

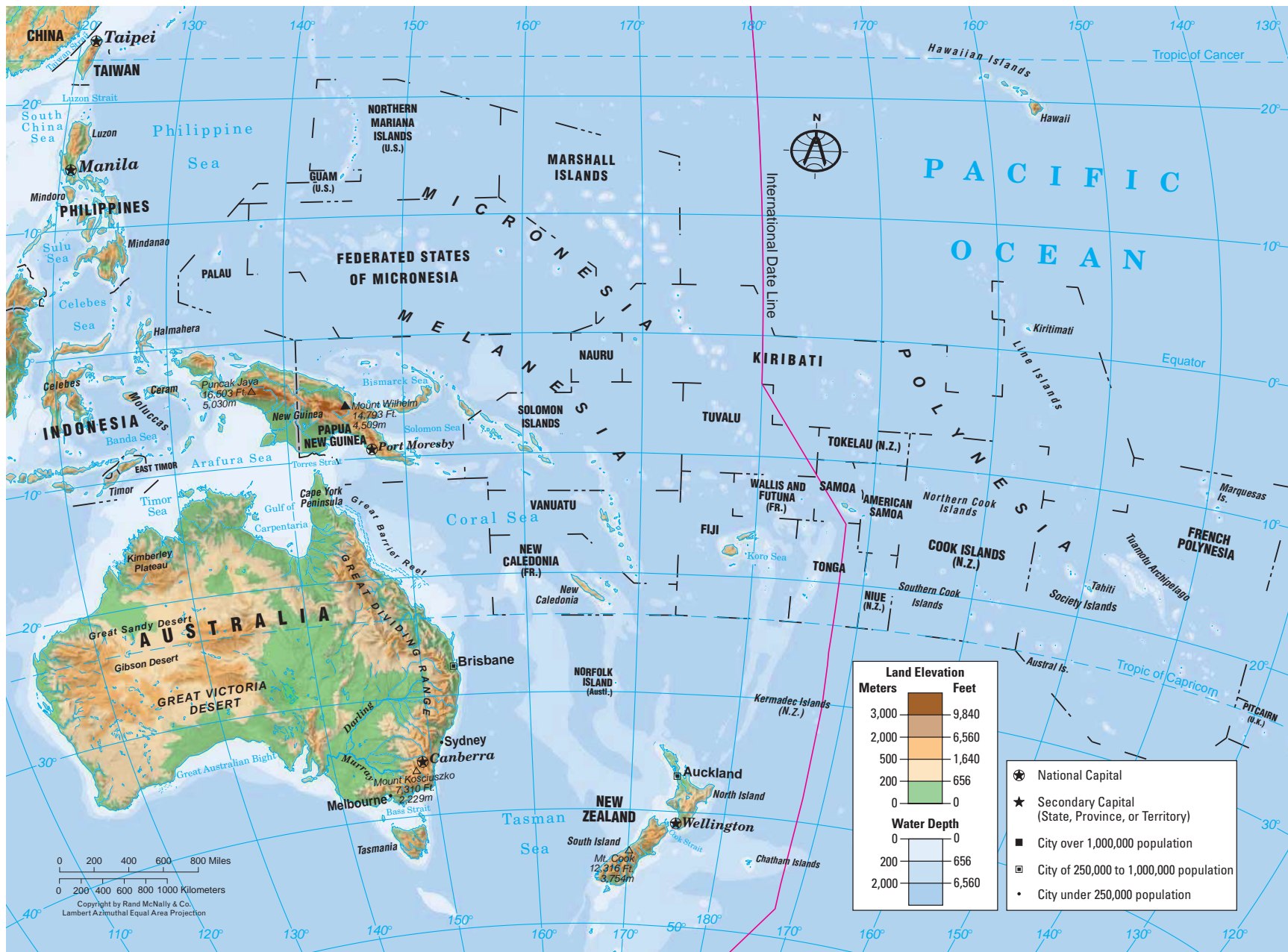


























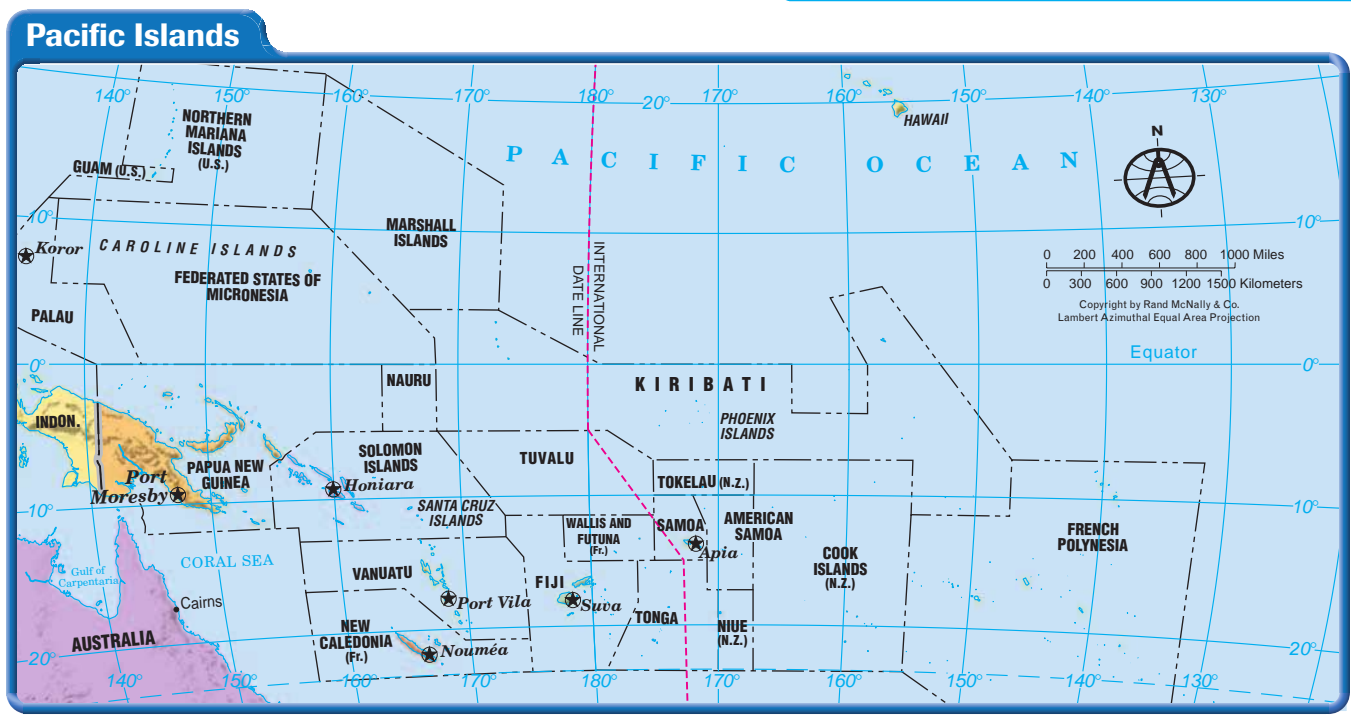
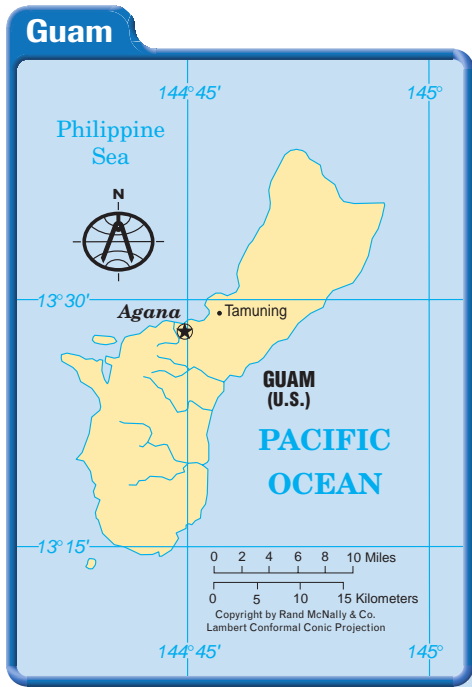


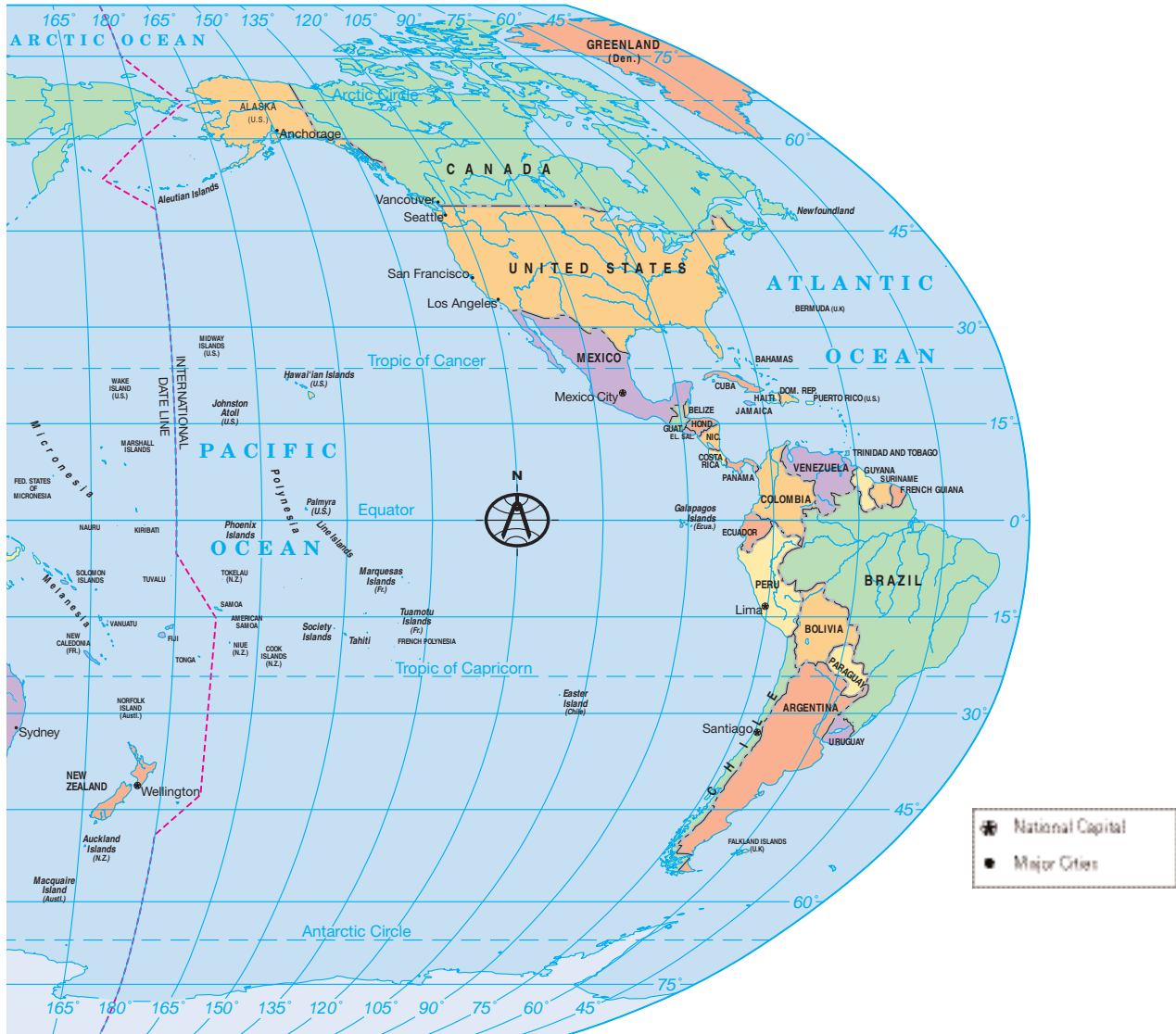












Puerto Rico and the U.S. Virgin Islands



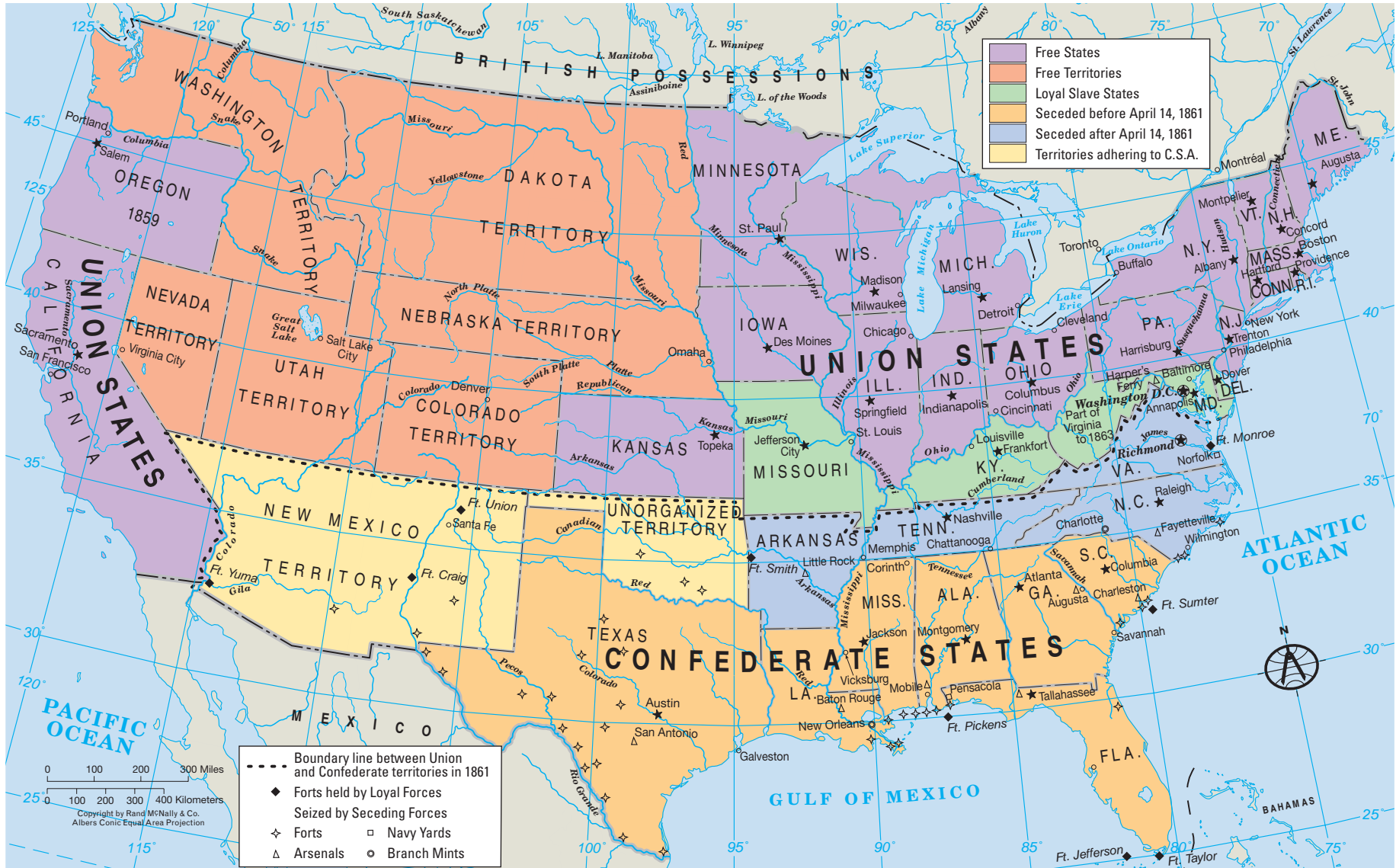






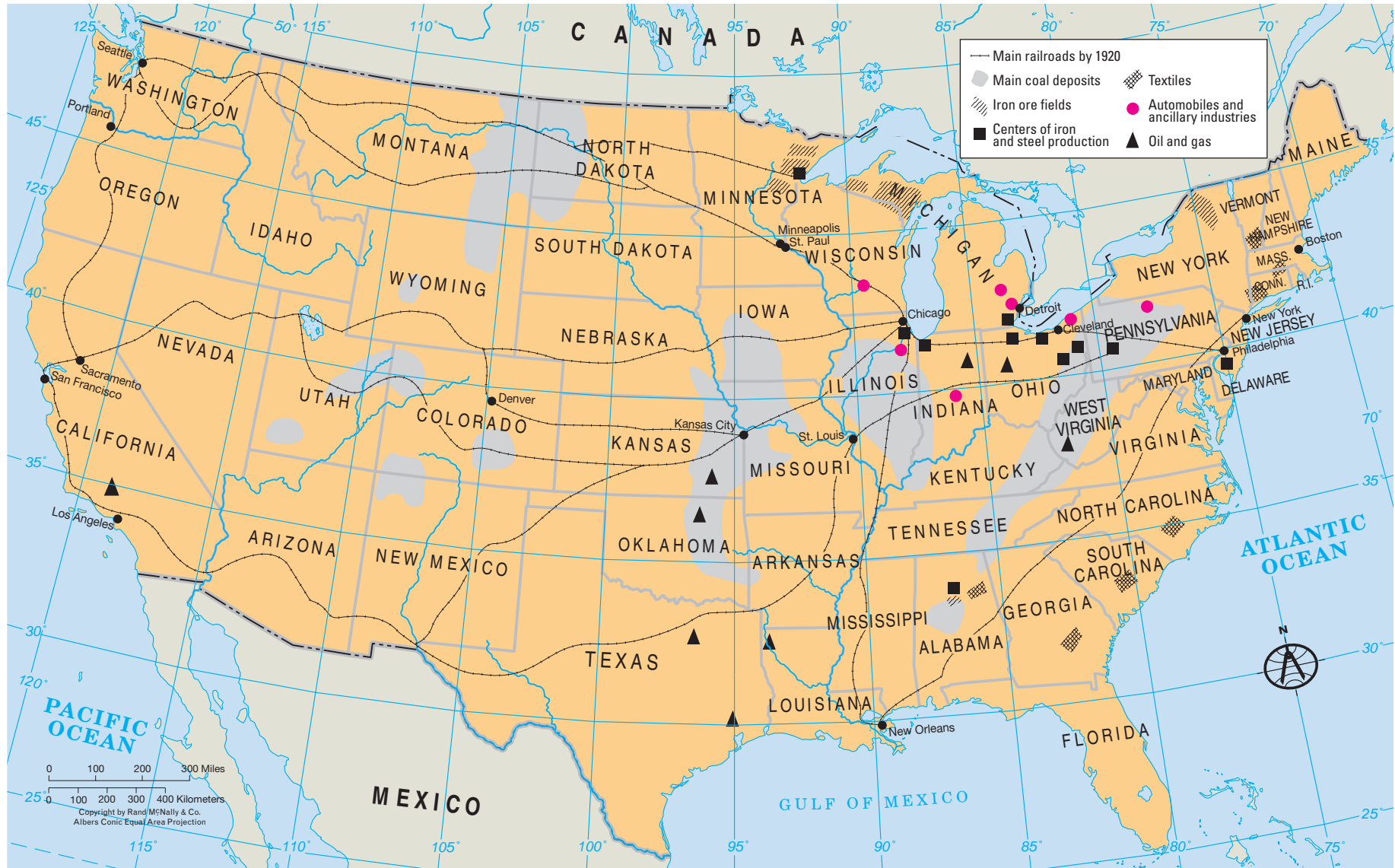


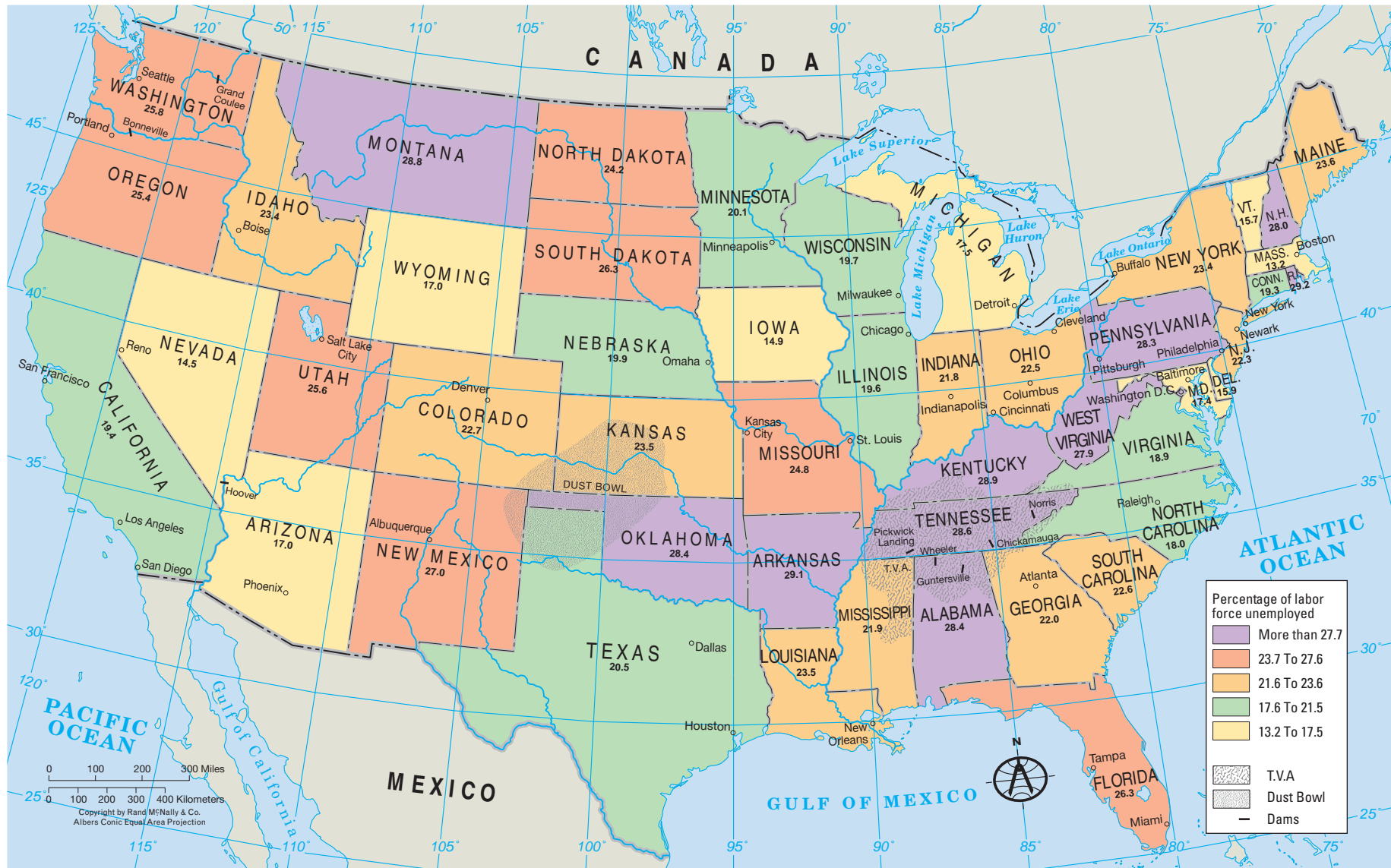


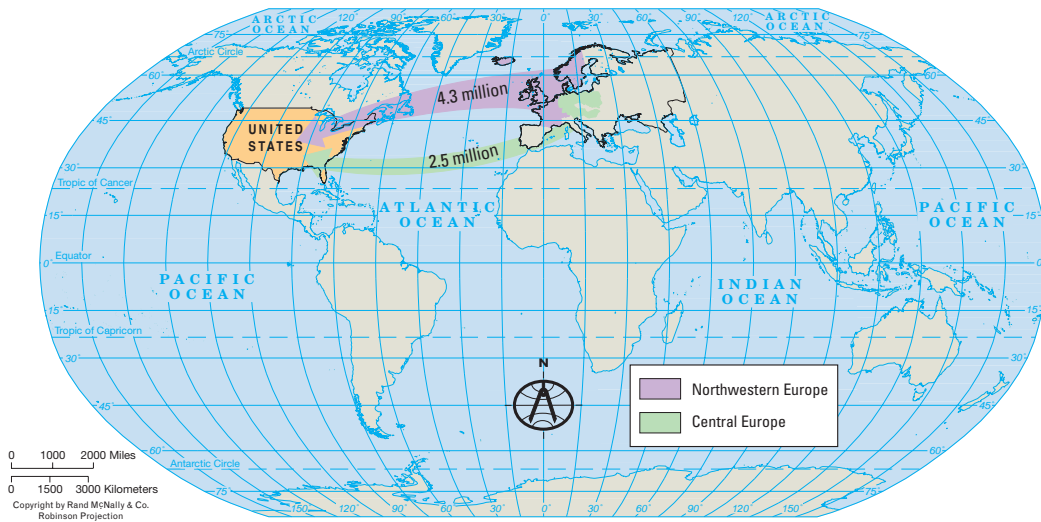




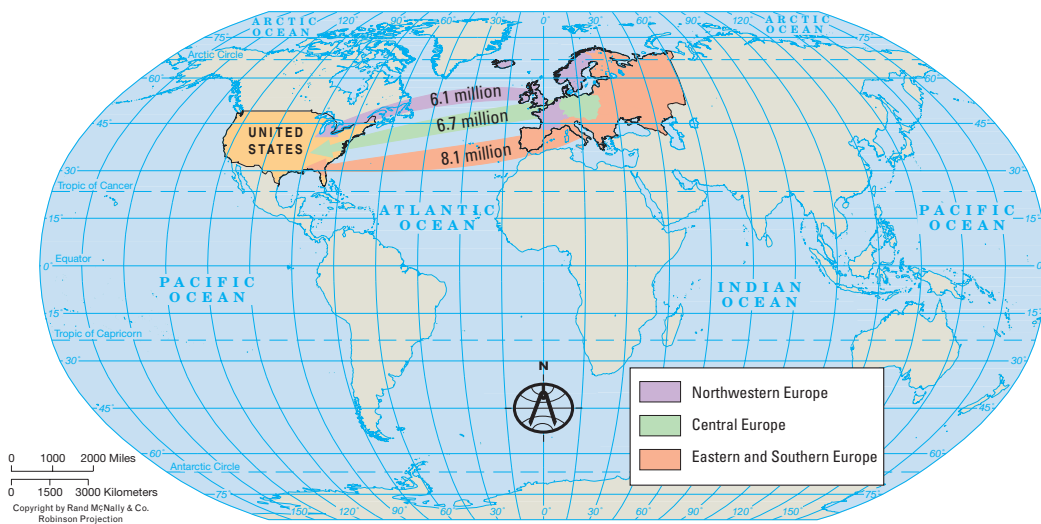




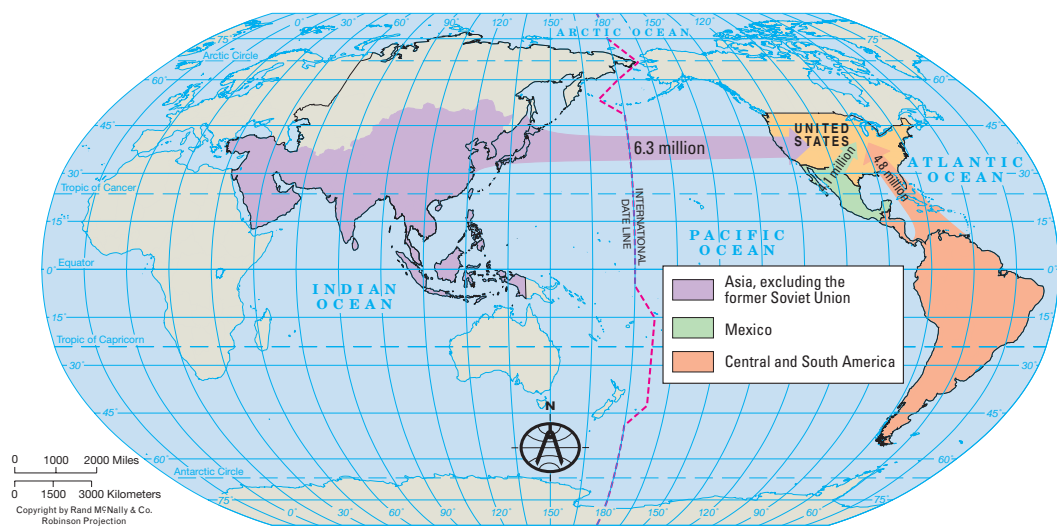




Immigration 1820–1870



Immigration 1880–1920



Immigration 1960s–1990s

